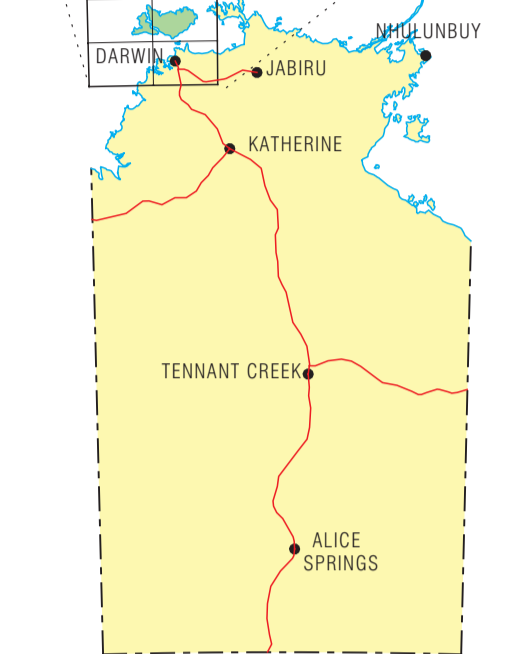
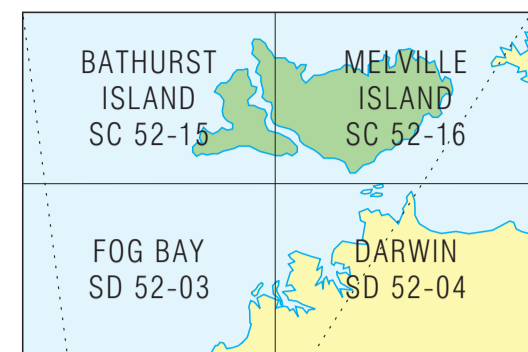


**MAP LOCALITY & 1:250 000 SHEET INDEX**



**LEGEND**

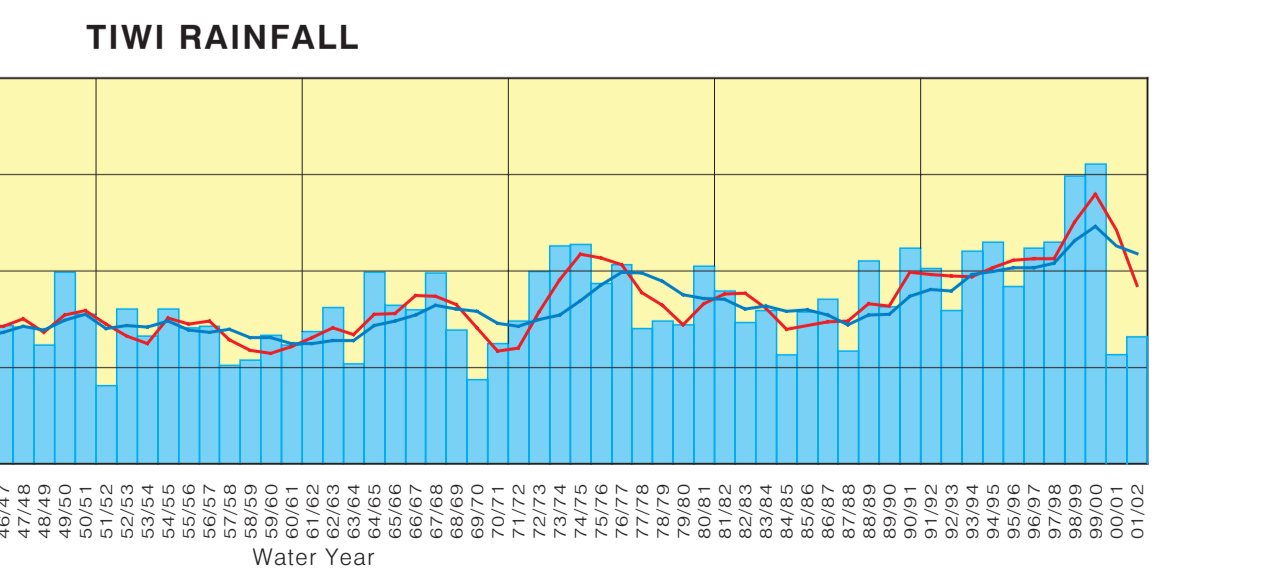
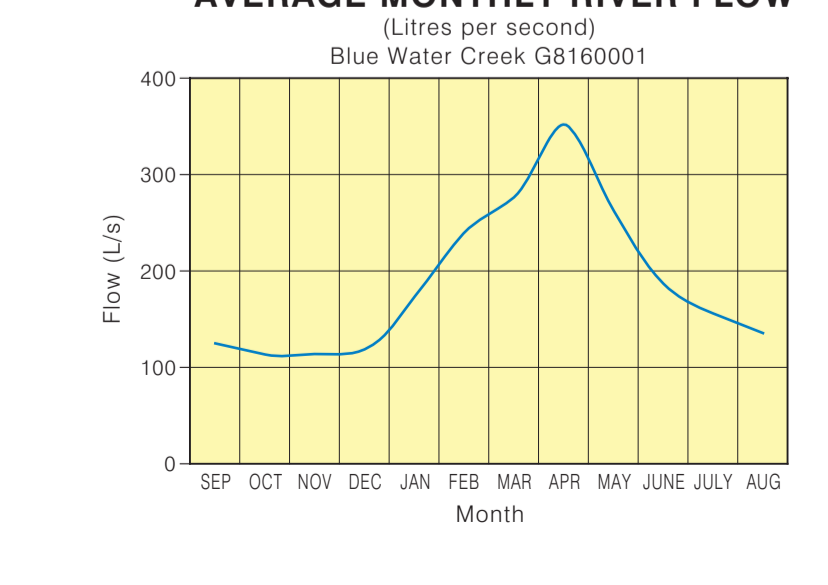
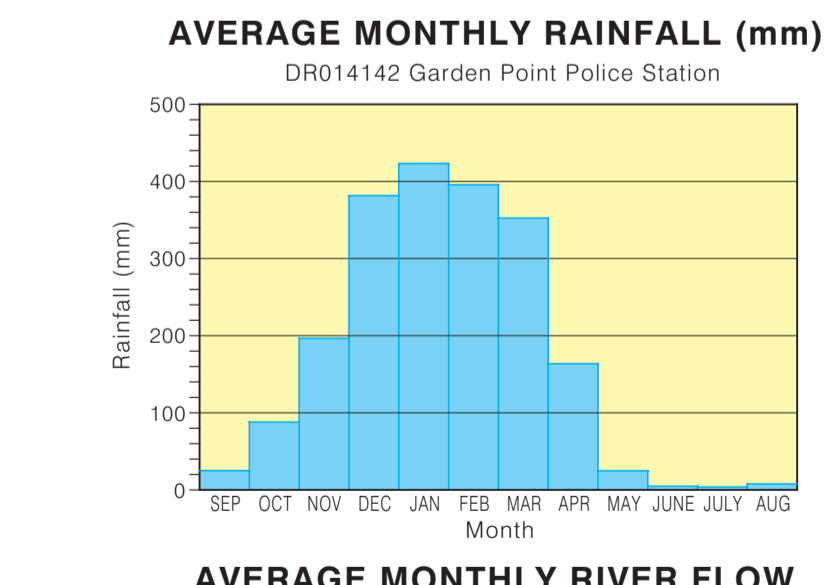
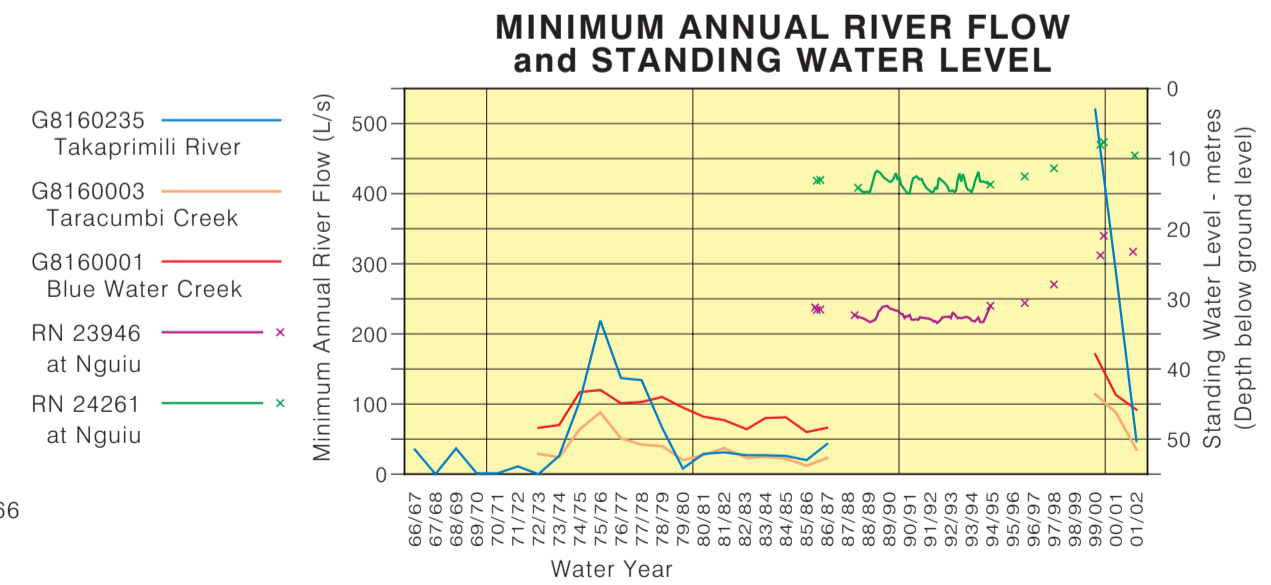
- Nguuu
- Takaprimili
- Nguuu
- ..... Major Community
- ..... Outstation
- ..... Traditional name places
- ..... Area boundary
- ..... Area name
- ..... Graded road
- ..... Vehicle track
- ..... Planted areas: Acacia Mangium
- ..... Cleared areas
- ..... Proposed planting areas: Acacia Mangium
- ..... Conservation zone
- ..... Areas excluded from planting
- ..... Planted areas: Cypress and Caribbean Pines
- ..... Landing ground
- ..... Watercourse
- ..... Lake or waterhole
- ..... Spring
- ..... Waterfall on creek
- ..... Saline coastal flat
- ..... Mangrove
- ..... Subject to inundation
- ..... Catchment boundary
- ..... Subcatchment boundary
- ..... Stream gauging station and number
- ..... Stream gauging site
- ..... Rainfall station - open, closed
- ..... Rainfall station operated by Dept. of Infrastructure, Planning & Environment
- ..... Rainfall station number operated by Bureau of Meteorology
- ..... Bore
- ..... Well

This map was produced on the Geocentric Datum of Australia 1994 (GDA 94)

Black numbered lines are 20 000 metre intervals of the Map Grid of Australia (MGA) Zone 52

Projection: Universal Transverse Mercator

Horizontal Datum: Geocentric Datum of Australia (GDA) 1994



This product and all material forming part of it is copyright belonging to the Northern Territory of Australia. You may use this material for your personal, non-commercial use or use it within your organisation for non-commercial purposes, provided that an appropriate acknowledgement is made and the material is not altered in any way. Subject to the fair dealing provisions of the Copyright Act 1968, you must not make any other use of this product (including copying or reproducing it or part of it in any way) unless you have the written permission of the Northern Territory of Australia to do so.

The Northern Territory of Australia does not warrant that the product or any part of it is correct or complete and will not be liable for any loss damage or injury suffered by any person as a result of its inaccuracy or incompleteness.

Auslig Topo-25k data supplied through Land Information Services, Department of Infrastructure, Planning and Environment, Northern Territory of Australia.


Map compiled by T. Haig and A. Matsuyama, Project coordination by P. Jolly, Cartography by L. Fritz, Spatial Data and Mapping, Conservation and Natural Resources Group, Department of Infrastructure, Planning and Environment

Design File: Tiwi-Is\_250\_Wrs\_52m, Plot File: Tiwi-Islands\_Wrs\_Map1

Prepared and produced by the Conservation and Natural Resources Group, Department of Infrastructure, Planning and Environment, Northern Territory of Australia, July, 2003.

Tiwi place names marked have been given with the permission of the traditional owners specially for use on this map. If they are to be used elsewhere, it is necessary to gain approval from the traditional owners. The Tiwi Land Council can be contacted in this regard.

For further information contact:  
 Manager, Water Resources, Natural Systems Division,  
 Conservation and Natural Resources Group,  
 Department of Infrastructure, Planning and Environment,  
 Ph. (08) 8999 3606, Fax. (08) 8999 3666  
 Goyder Centre, Chung Wah Terrace, Palmerston, Northern Territory of Australia.



**SPRING FLOW of the TIWI ISLANDS - MAP 1**  
 (Map 2 - Water Resources of the Tiwi Islands)