


NORTHERN TERRITORY OF AUSTRALIA

Heritage Conservation Act

DECLARATION OF HERITAGE PLACE

I, MICHAEL ANTHONY REED, the Minister for Lands, Planning and Environment, in pursuance of section 26(1)(a) of the *Heritage Conservation Act*, on the recommendation of the Heritage Advisory Council and within the time specified in the section, declare the areas specified in Schedule 1 and Schedule 2 and shown bounded by thick black lines on the map in Schedule 3, known as Channel Island Leprosarium and Reefs, to be a heritage place.

Dated 17 February 1997.



Minister for Lands, Planning and Environment

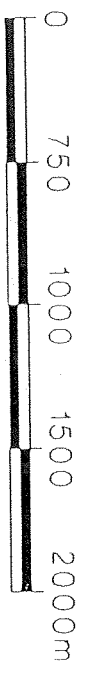
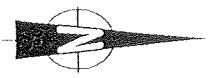
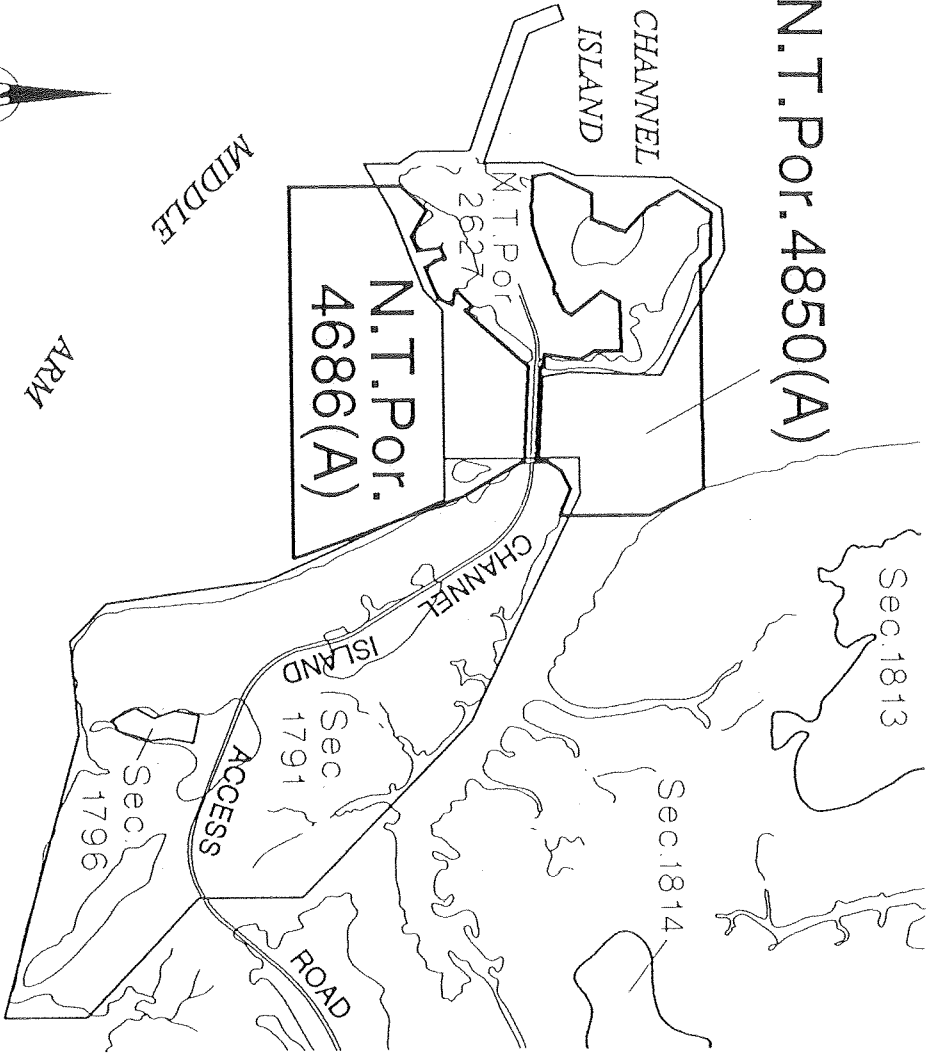
SCHEDULE 1

ALL THAT PARCEL OF LAND near Channel Island in the Northern Territory of Australia containing an area of 176.5 hectares more or less being those parts of Northern Territory Portion 2627, Section 1791 Hundred of Ayers and Sea designated Northern Territory Portion 4686(A) and being more particularly delineated on Survey Plan S94/261 lodged with the Surveyor General, Darwin.

SCHEDULE 2

ALL THAT PARCEL OF LAND near Channel Island in the Northern Territory of Australia containing an area of 124.1 hectares more or less being those parts of Northern Territory Portion 2627, Section 1791 Hundred of Ayers and Sea designated Northern Territory Portion 4850(A) and being more particularly delineated on Survey Plan S94/261 lodged with the Surveyor General, Darwin.

N.T.Por. 4850(A)





Heritage Conservation Act
DECLARATION OF HERITAGE PLACE

I, MICHAEL ANTHONY REED, the Minister for Lands, Planning and Environment, in pursuance of section 26(1)(a) of the *Heritage Conservation Act*, on the recommendation of the Heritage Advisory Council and within the time specified in the section, declare the areas specified in Schedule 1 and Schedule 2 and shown bounded by thick black lines on the map in Schedule 3, known as Channel Island Leprosarium and Reefs, to be a heritage place.

Dated 17th February, 1997.

M. A. REED
Minister for Lands, Planning and Environment

SCHEDULE 1

ALL THAT PARCEL OF LAND near Channel Island in the Northern Territory of Australia containing an area of 176.5 hectares more or less being those parts of Northern Territory Portion 2627, Section 1791 Hundred of Ayers and Sea designated Northern Territory Portion 4686(A) and being more particularly delineated on Survey Plan S94/261 lodged with the Surveyor-General, Darwin.

SCHEDULE 2

ALL THAT PARCEL OF LAND near Channel Island in the Northern Territory of Australia containing an area of 124.1 hectares more or less being those parts of Northern Territory Portion 2627, Section 1791 Hundred of Ayers and Sea designated Northern Territory Portion 4850(A) and being more particularly delineated on Survey Plan S94/261 lodged with the Surveyor-General, Darwin.

SCHEDULE 3

